

An aerial photograph of a city, likely Dublin, showing a dense urban landscape with numerous residential buildings, streets, and green spaces. In the center of the image, there is a large, prominent green field, possibly a park or sports ground, surrounded by various structures and parking areas. The text is overlaid on a semi-transparent red banner across the middle of the image.

**GDA CONSULTATIVE GROUP – 14<sup>TH</sup> DECEMBER, 2017**

**Ronan Doyle**  
**Grangegorman Development Agency**



# OVERVIEW



## Update

- Health
- DIT
- Other Projects
- Communications
- Public Art



# PRIMARY CARE CENTRE



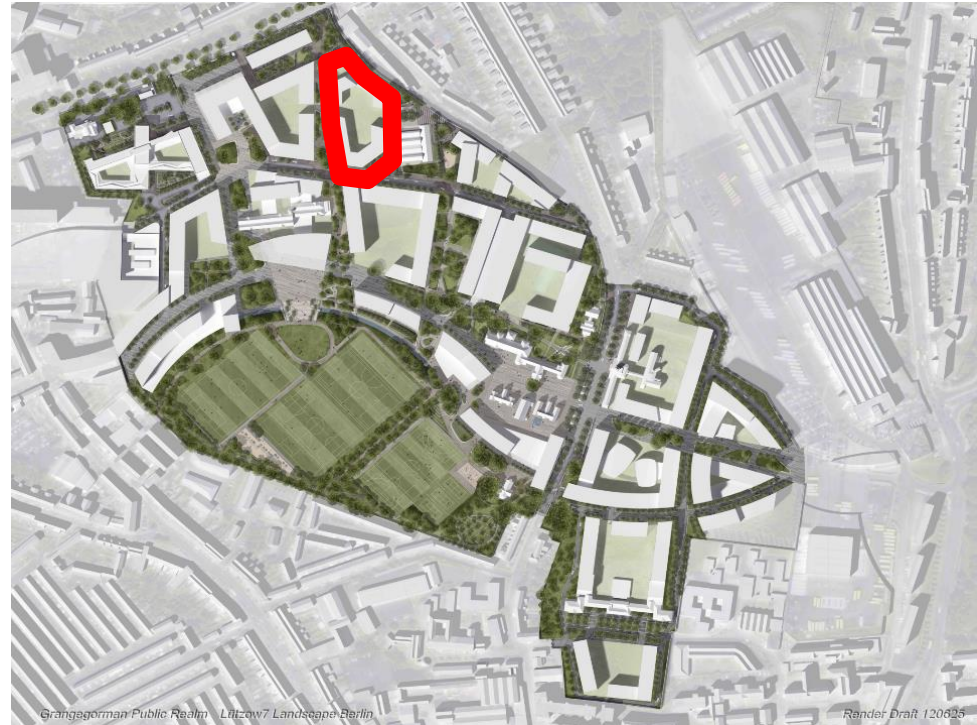
- HSE has begun to move in as of Monday 11<sup>th</sup> December
- Full Service should be underway early in the New Year



# RESIDENTIAL CARE NEIGHBOURHOOD



- GDA currently finalising design team competition
- Announcement will be in the New Year





# CENTRAL AND EAST QUADS



- **Mid-January is the target for start onsite**
- **Sisk onsite carrying out a variety of site testing and monitoring**

East Quad



Central Quad



# DIT PROGRAMME 3 PROGRESS



## Academic Hub

- Planning application anticipated for early in the New Year

## Energy Centre

- Planning permission received

## West Quad

- GDA currently examining possibility of moving this forward



# PRIMARY SCHOOL D7ETNS



Grangegorman  
Development Agency  
Gníomhaireacht Forbartha  
Ghráinseach Ghormáin



Scoil Náisiúnta  
Baile Átha Cliath 7  
Ag Foghlaim le Chéile

Dublin 7 Educate Together  
National School




## Ongoing Communications

- Pitches complete. Discussions taking place with St. Brendan's GAA club and.
- Door to door consultation to take place with local residents living around Rathdown Road, Grangegorman Upper Junction in coming weeks
- Aiming to put out end of year newsletter

## Meetings

- Community Liaison Committee meeting took place on Wednesday 15<sup>th</sup> November in the new Primary Care Centre
  - Clarification was given about Rathdown Road/Grangegorman Upper consultation
  - Committee members were taken on a tour of the centre





# COMMUNICATIONS/COMMUNITY



## Meetings

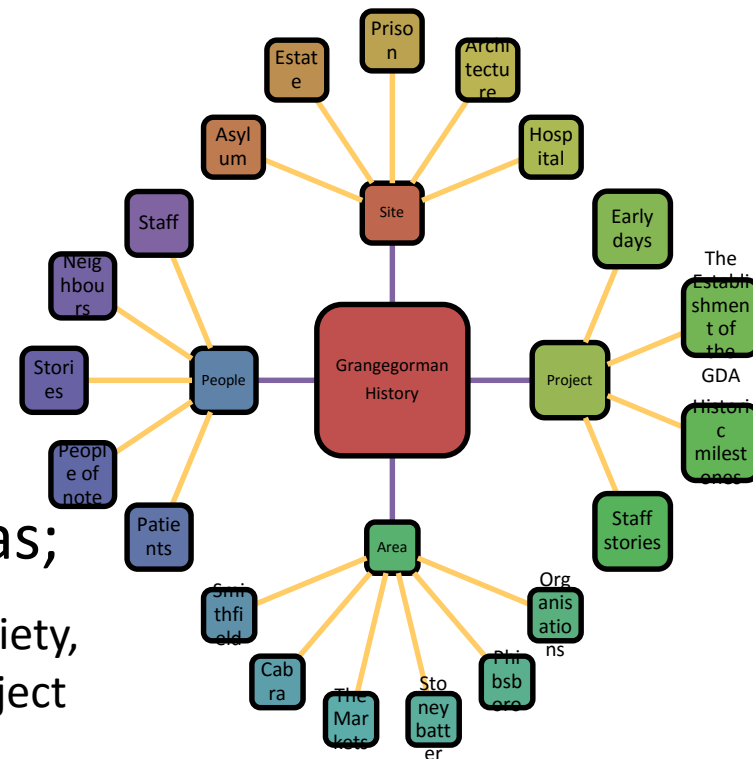
- Community Liaison Committee meeting took place on Wednesday 15<sup>th</sup> November in the new Primary Care Centre
  - Clarification was given about Rathdown Road/Grangegorman Upper consultation
  - Committee members were taken on a tour of the centre
  - President of EIB visits Grangegorman with Ministers



# History Project Proposal



- DCC Central Area Committee funded a proposal for a history project
- Central Area Committee propose match funding with GDA to move forward
- Proposal includes a historian in residence initiating projects such as;
  - Museum, History trail, website, historical society, events tying in with festivals, oral history project
- Detailed discussion needed to move forward






# Public Art

- Pathway 2  
Round 4 took  
place on Monday  
11<sup>th</sup> December
- 5 projects to be  
funded
- To be announced  
in January





A photograph of a large, historic stone building with a gabled roof and a dormer window. The building features a mix of grey and yellow stone masonry. A modern, multi-story brick building is visible in the background. In the foreground, there is a paved area with a low stone wall and several black bollards. A grey signpost is positioned on the left side of the image.

GHRAINSEACH GHORMAÍN  
GRANGE GORMAN

THANK YOU